

**STOKE ALBANY PARISH COUNCIL ASSETS REGISTER AS AT: [31st March 2024](#)**

Ref #	Item Description	When Acquired	Purchase Cost (£)	Register Value (£)	Insurance Value (£)
1	Bench by Village Hall	01/09/2009	200	200	232
2	Pocket Park Land adjacent Old Rectory	20/07/1905	unknown	1,000	N/A
2	Sundial in Pocket Park	unknown	unknown	500	620
3	Bench in Pocket Park	31/03/2010	200	200	232
4	War Memorial	1919	unknown	1	N/A
5	Bench at Junction Ashley Rd / Lower Rd	01/09/2009	200	200	232
6	Bench on Ashley Road hill	01/09/2009	200	200	232
7	Bench by Chapel Lane / Ashley Road	01/09/2009	200	200	232
8	Bench on Top Green	01/09/2009	200	200	232
9	Bus Shelter Ashley Road	unknown	unknown	420	3,500
9	Notice Board Top Green	06/2010	2,900*	2,500	3,223
9	Phonebox Top Green	12/2017	1	1	2,500
9	Defibrillator Device inside Phonebox	03/2018	1,285	1,285	1,285
10	QE 90 Commemorative Stone, opp White Horse	05/2017	660	660	660
11	Bus Shelter Desborough Road	unknown	unknown	425	3,500
12	Bench by Harborough Road / D'Albini Close	01/09/2009	200	200	232
13	Constable's Field, Land Registry no NN271600	1895	0**	13,000	N/A

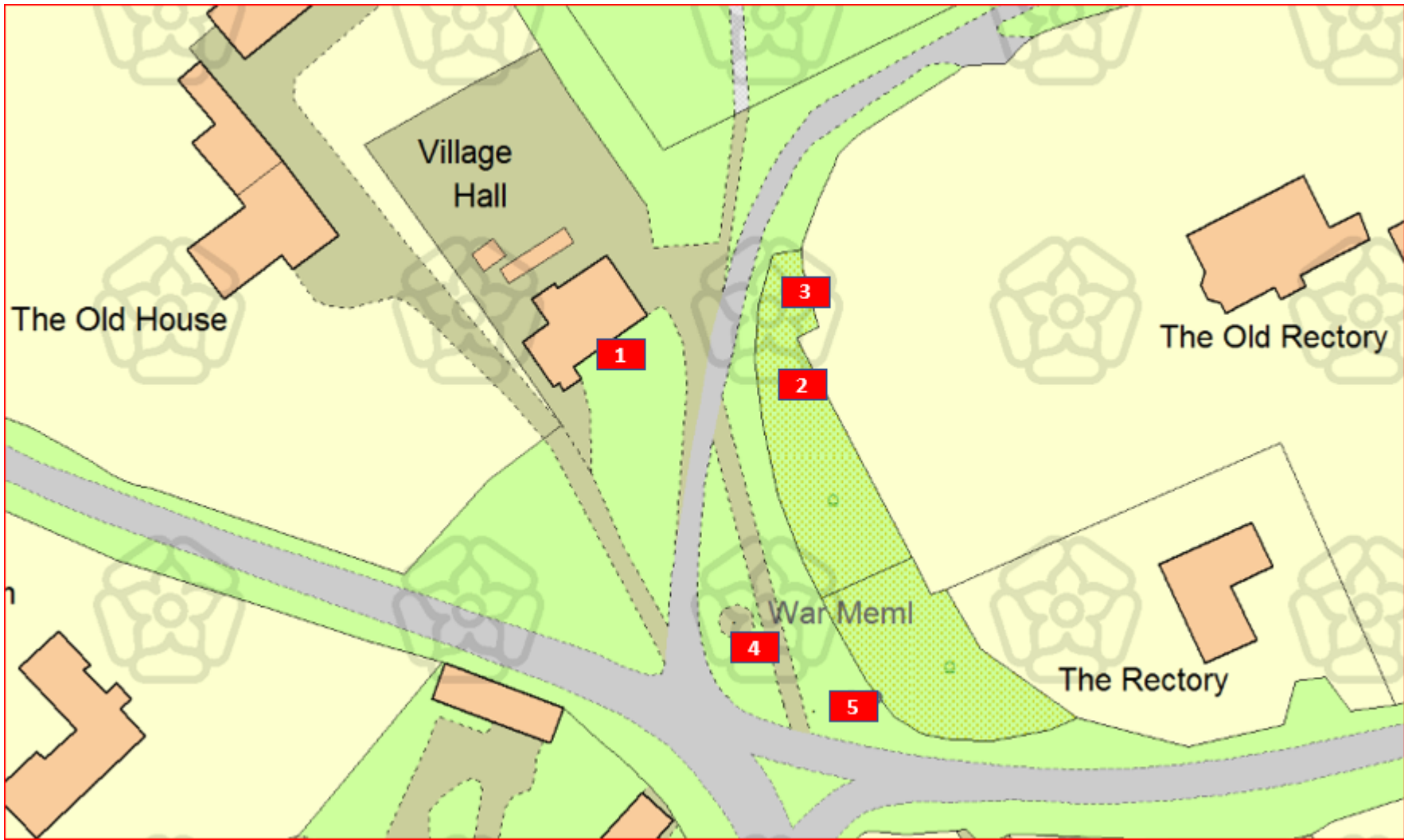
\* includes fitting cost

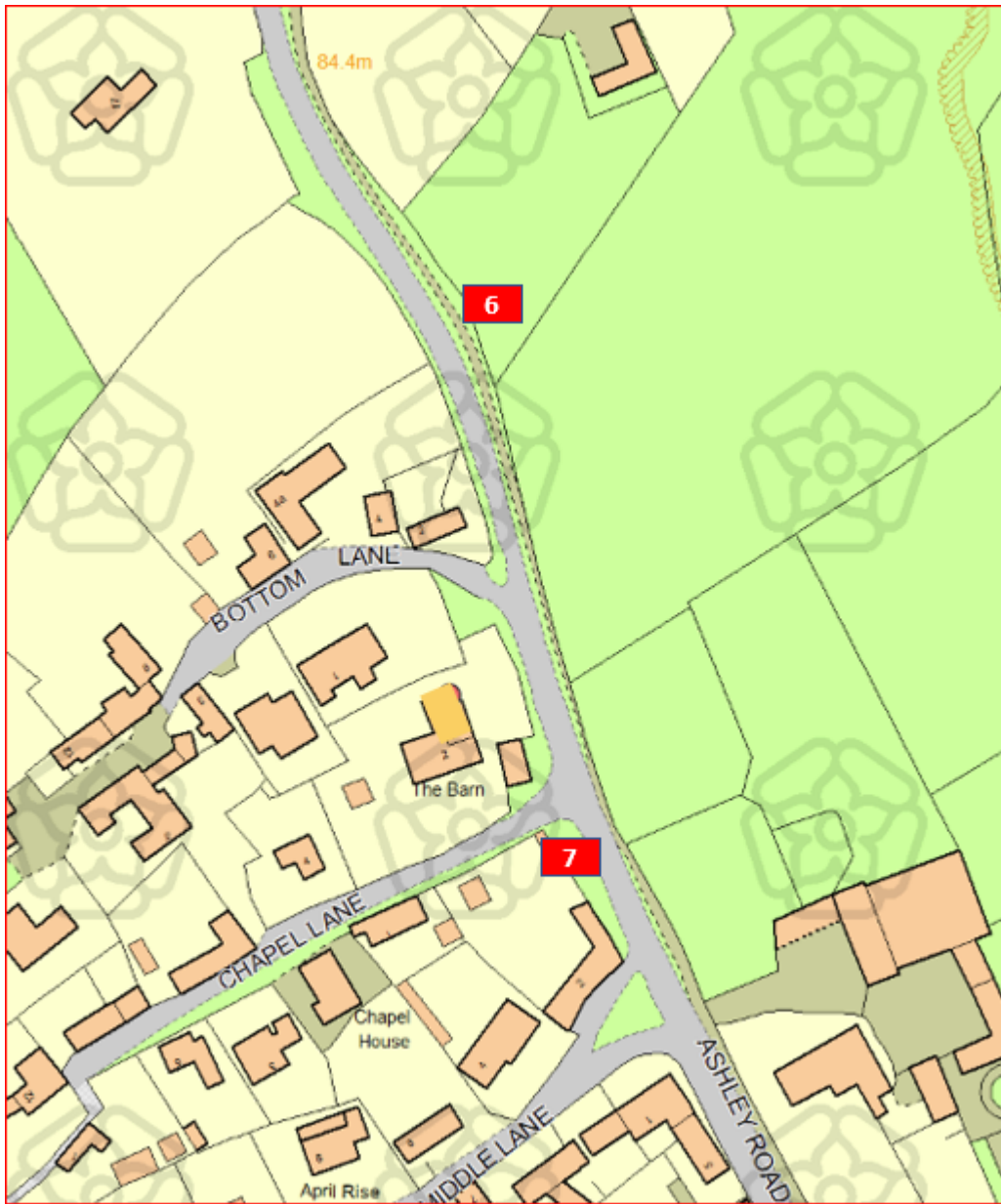
\*\* donated to the Parish

**ASSETS OF NORTH NORTHANTS COUNCIL LOCATED WITHIN STOKE ALBANY PARISH**

Ref #	Item Description
A	Play Area & Associated Equipment, top of Middle Lane
B	Football Pitch & 2 x Goal Posts, west of Play Area
C	Basket Ball Court & 2 x Hoops, west of Football Pitch
D	Allotments west of Basket Ball Court (leased to SAPC)
E	BMX Grass Track south of Allotments (leased to SAPC)

# See Maps On Following Pages...







# Stoke Albany

A

B

C

D

E

8

9

10

11

12

Play Area

Allotment Gardens

GREEN LANE

DE ROS WAY

D'ALBIN CLOSE

HARBOROUGH ROAD

CHAPMAN CLOSE

Willowbrook House

Stonecrop

Shelter

Glyndwr

Dembage

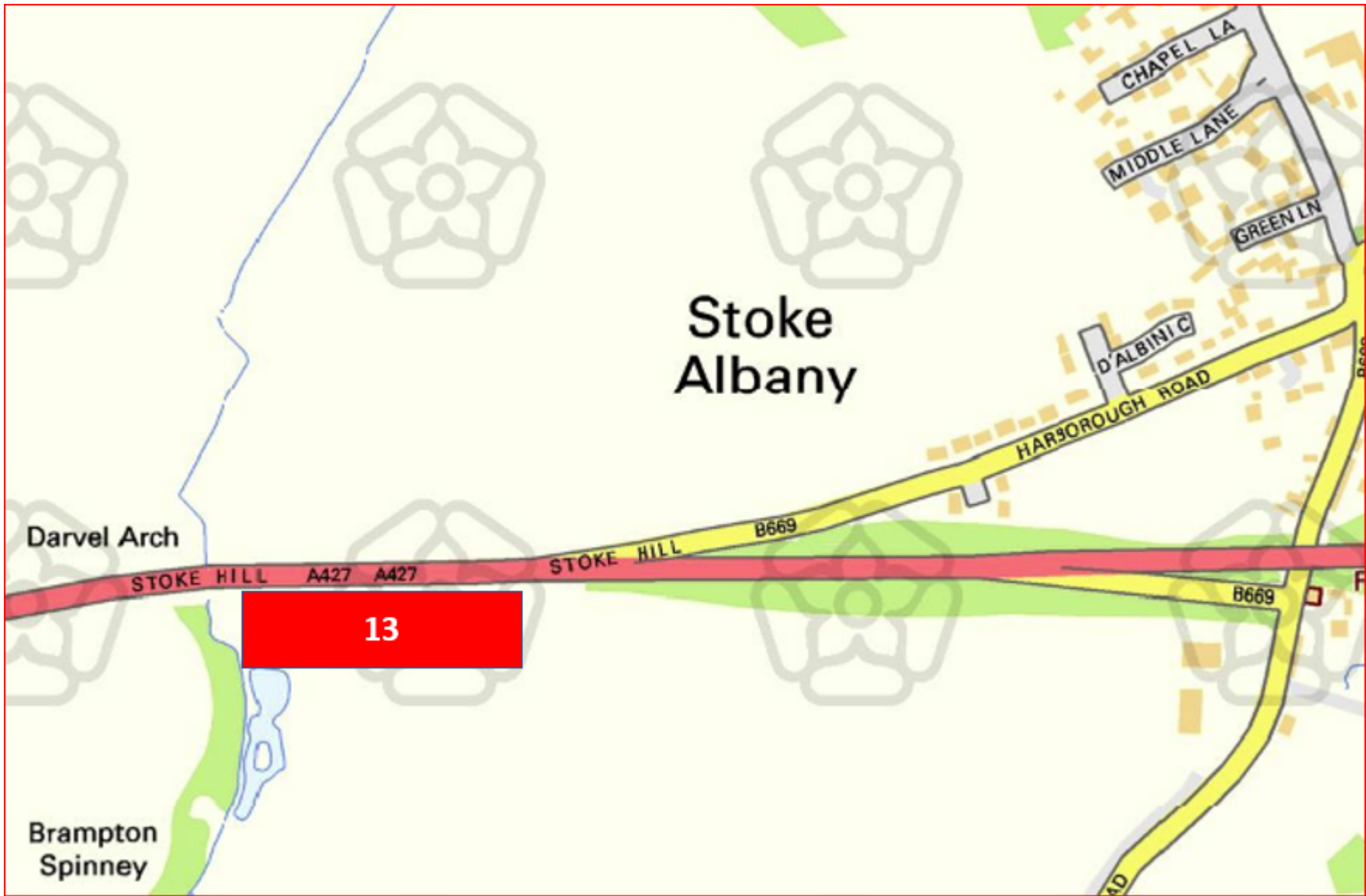
Debdale

White H (PH)

99.7m

107.3m

100.9m



13